



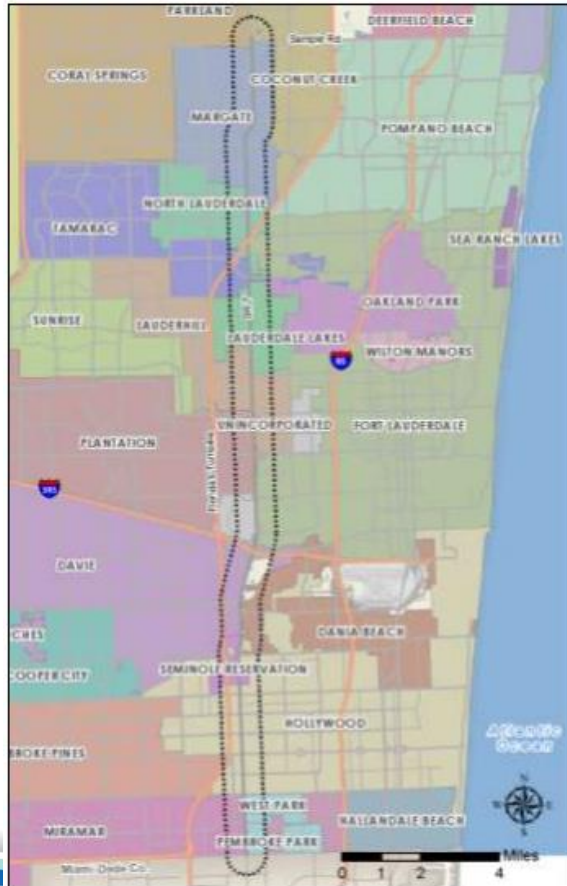
Move People & Goods | Create Jobs | Strengthen Communities

SR-7 Multimodal Corridor Project: SW 11th St. from SR-7 to SW 49th St.

Fazal Qureshi, P.E., Project Manager (Broward MPO)

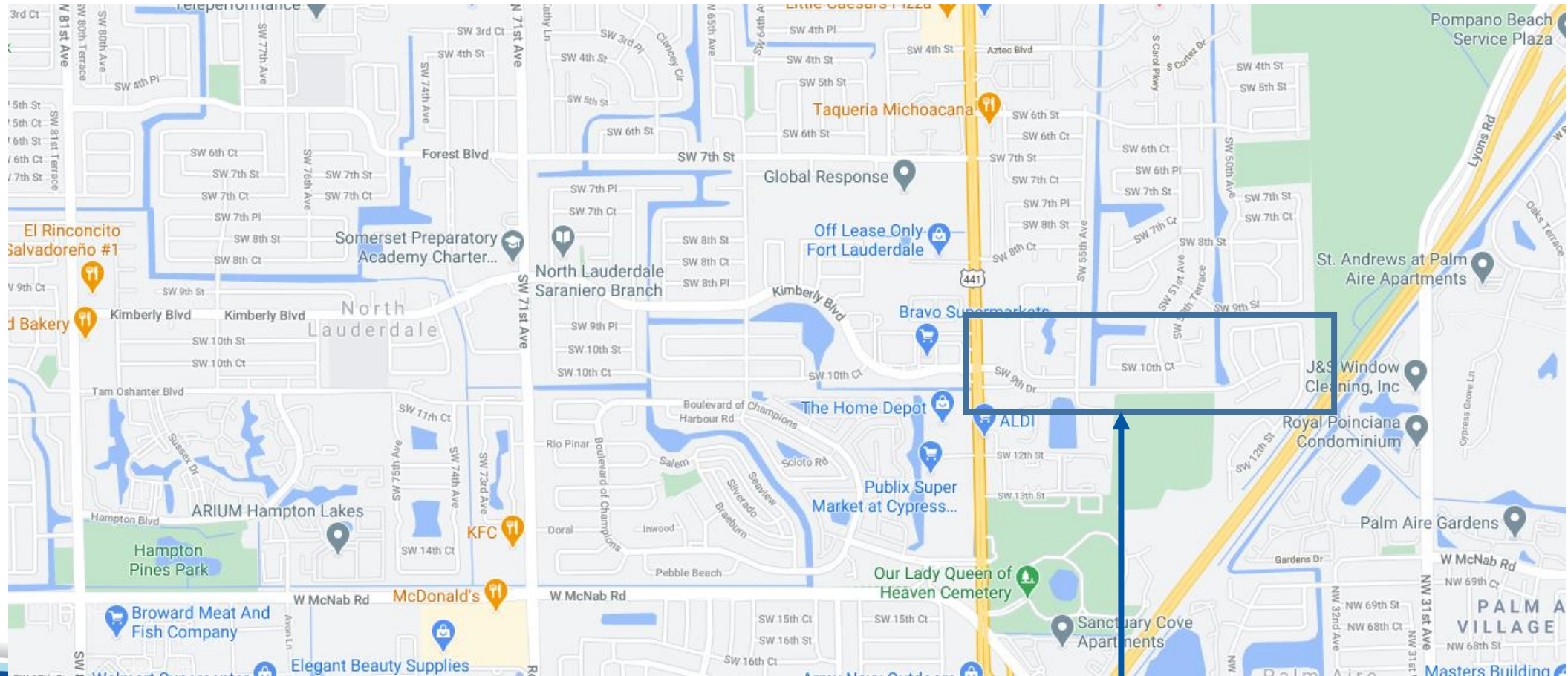
Robert Lopes, P.E., Project Manager (FDOT)

SR-7 Multimodal Improvements Corridor Study



- Study was completed and adopted by MPO Board in July 2016.
- The study area is a mile-wide corridor centered on SR-7 that runs from just south of the Miami-Dade County Line to north of Sample Road.
- The following goals were identified:
 - Improve safety for all users
 - Continue to improve transit service within the SR 7 corridor.
 - Invest in transportation solutions that are cost effective
 - Encourage land use and urban form to support multimodal transportation options
 - Reduce automobile traffic congestion without adversely impacting the mobility and/or safety of cyclists, pedestrians, and transit users
- 8 groups of projects have moved to implementation

Project Location



SW 11th St. from SR-7 to SW 49th St.


Project Scope

- Project Limits: SW 11th St. from SR-7 to SW 49th St.
- Sidewalk Gap between SW 55th Ave. and SW 50th Ave.
- Sharrows(optional)
- Crosswalk markings on all side streets
- ADA improvements throughout

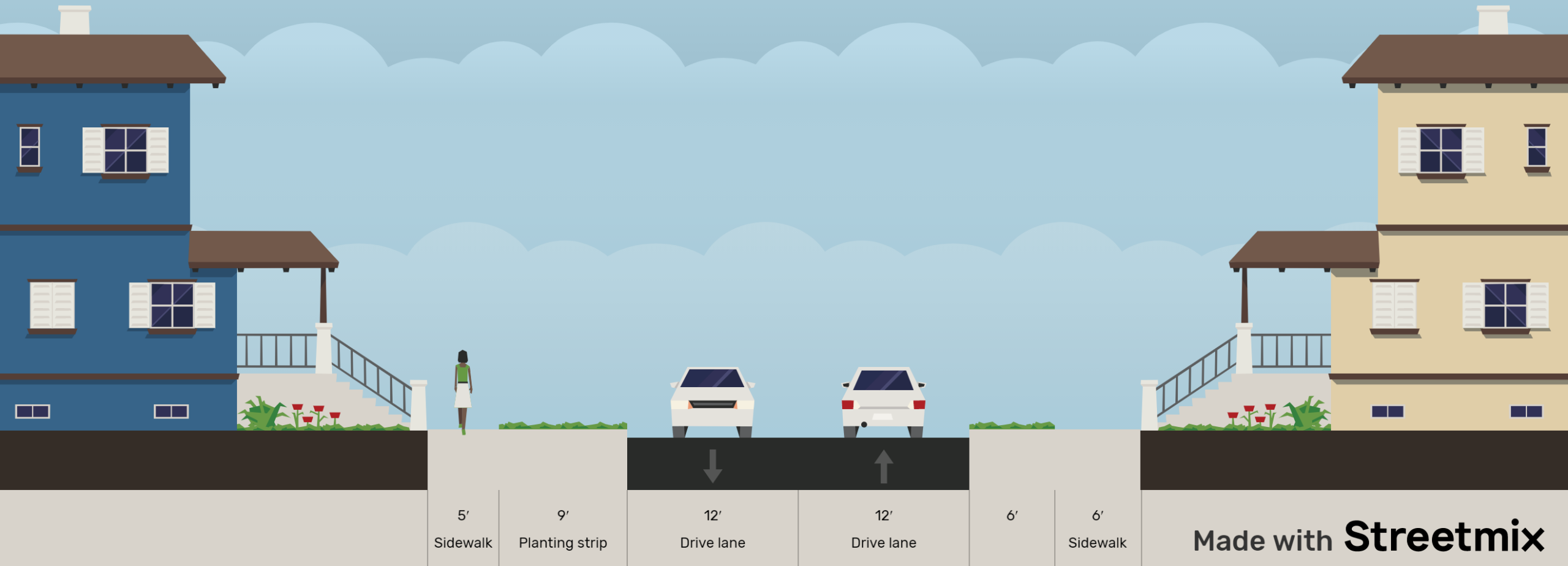
Project Schedule

- Scope Development: Spring 2021
- Design Start: Summer 2021
- Design Complete: Spring 2024
- Construction Start: Fall 2024

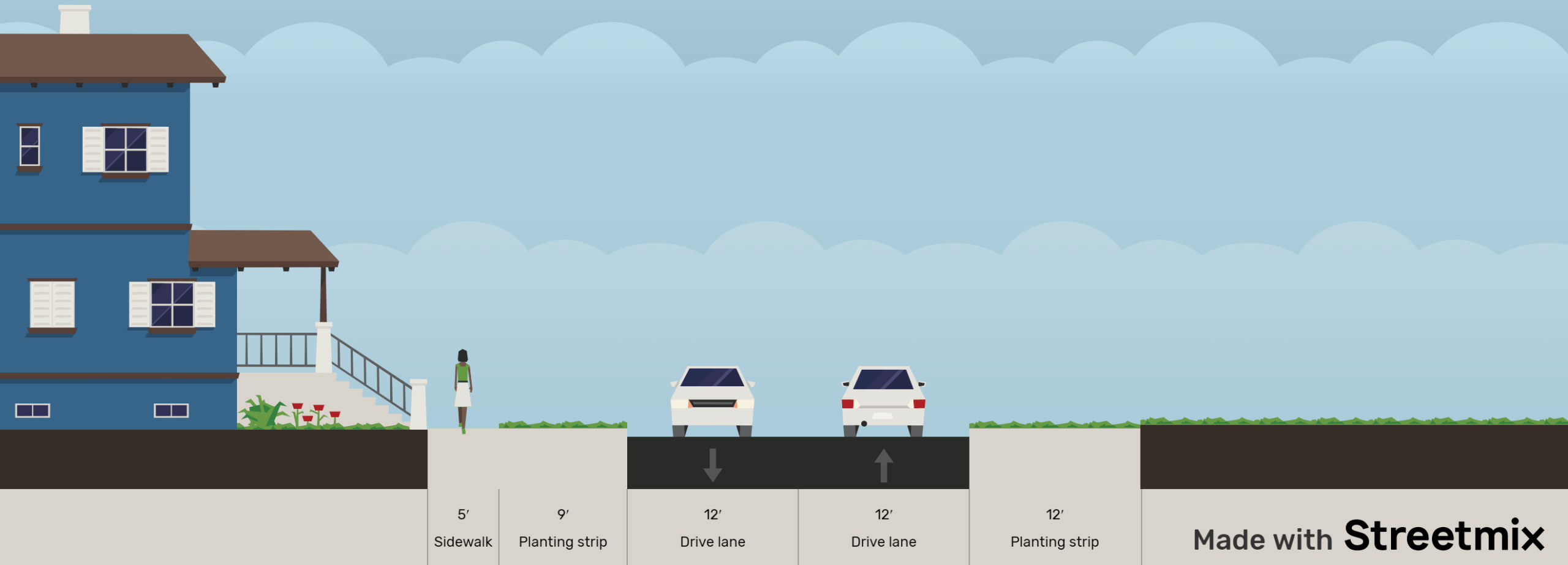




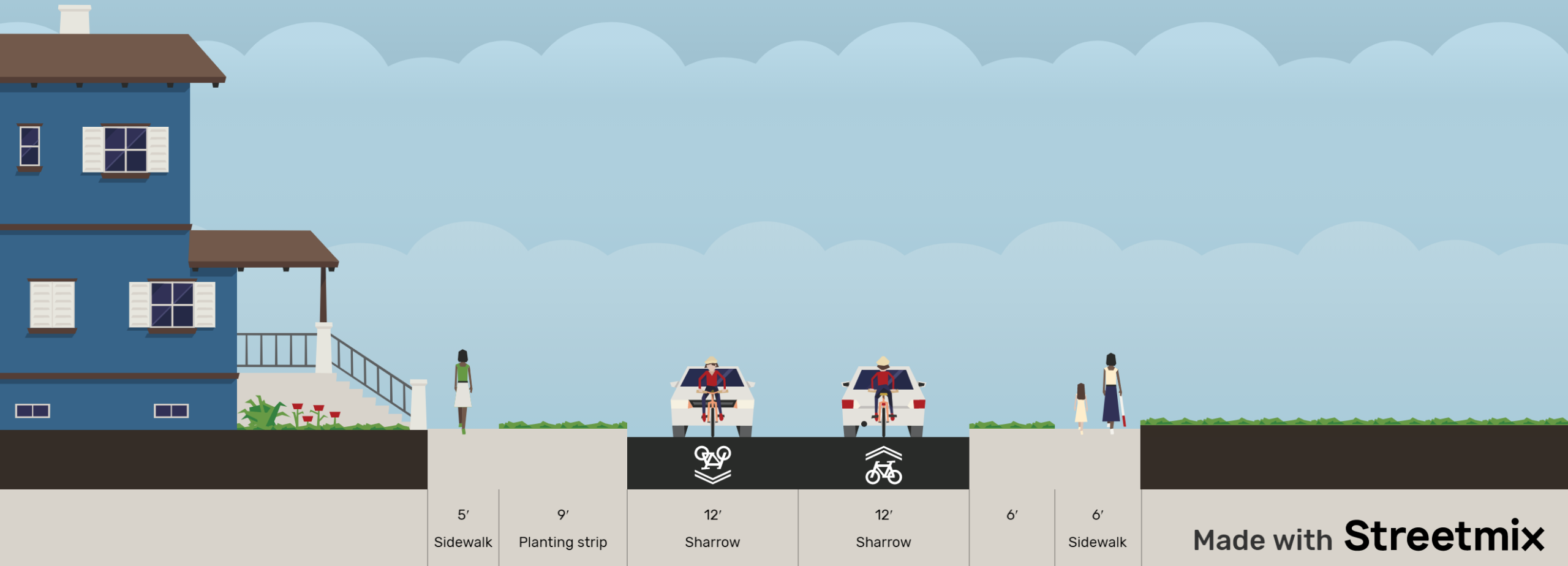
SW 11th St.- Existing



SW 11th St.- Existing



SW 11th St.- Proposed





Move People & Goods | Create Jobs | Strengthen Communities

Contact Us

Fazal Qureshi, P.E.

Project Manager

(954) 876-0071

qureshif@browardmpo.org

Robert Lopes, P.E.

Project Manager

(954) 777-4425

robert.lopes@dot.state.fl.us