

SR 7/US-441

Transit Corridor Study

- **Kimberly Boulevard**
From SW 81st Avenue to SR 7
- **SW 11th Street**
From SR 7 TO SW 49th Terrace
- **Dr. Martin Luther King Jr. Boulevard**
From NW 12th Avenue to NW 10th Avenue

THE PRESENTATION WILL BEGIN AT 5:30 PM

FM# 429576-6



Florida Department of
TRANSPORTATION

State Road (SR) 7 Transit Corridor Improvements

**City of North Lauderdale, City of Margate, and City of
Pompano Beach**

Financial Project ID: 429576-6

WELCOME TO THE PUBLIC MEETING

**Virtual Meeting
Tuesday, April 4, 2023**

Meet the Team



Robert Lopes, P.E.
FDOT Project Manager
FDOT District Four



Betsy Jeffers, P.E.
Project Manager
Marlin Engineering



Ricardo Gutierrez,
Mobility Program Manager
Broward Metropolitan Planning
Organization (MPO)



Yenny Soca, P.E.
Engineer of Record
Marlin Engineering

Elected Officials in Attendance

Agenda

- 1. Meeting Logistics**
- 2. Project Background and Overview**
- 3. Existing Roadway**
- 4. Proposed Improvements**
- 5. Maintenance of Traffic**
- 6. Project Schedule and Cost**
- 7. Questions and Answers**
- 8. Closing and Contact Information**

About the Public Meetings

VIRTUAL

April 4, 2023



Dial-in attendees are
in “listen only”

A copy of the presentation is available at https://www.d4fdot.com/bcfdot/sr_7_transit_corridor_improvement_group_6.asp.

IN-PERSON WORKSHOPS

KIMBERLY BOULEVARD / SW 11 STREET

Wednesday, April 5, 2023

5:00 p.m. to 7:00 p.m.

**North Lauderdale Saraniero Branch Library
6901 Kimberly Boulevard, North Lauderdale, FL 33068**

DR. MARTIN LUTHER KING Jr. BOULEVARD

Wednesday, April 12, 2023

4:00 p.m. to 6:00 p.m.

**Pompano Beach Branch Library
50 W Atlantic Boulevard, Pompano Beach, FL 33060**

About the Virtual Meeting Today



Online

Attendees will remain **muted** throughout the meeting except for the public comment period at the end of the presentation.




Phone

Dial-in Attendees are “**listen only**”

Call: +1 (415) 930-5321

Access Code: 469-417-029

Technical Information for Dial-in Attendees



Dial-in Listeners

Call: +1 (561) 247-8321

Access Code: 645-500-266

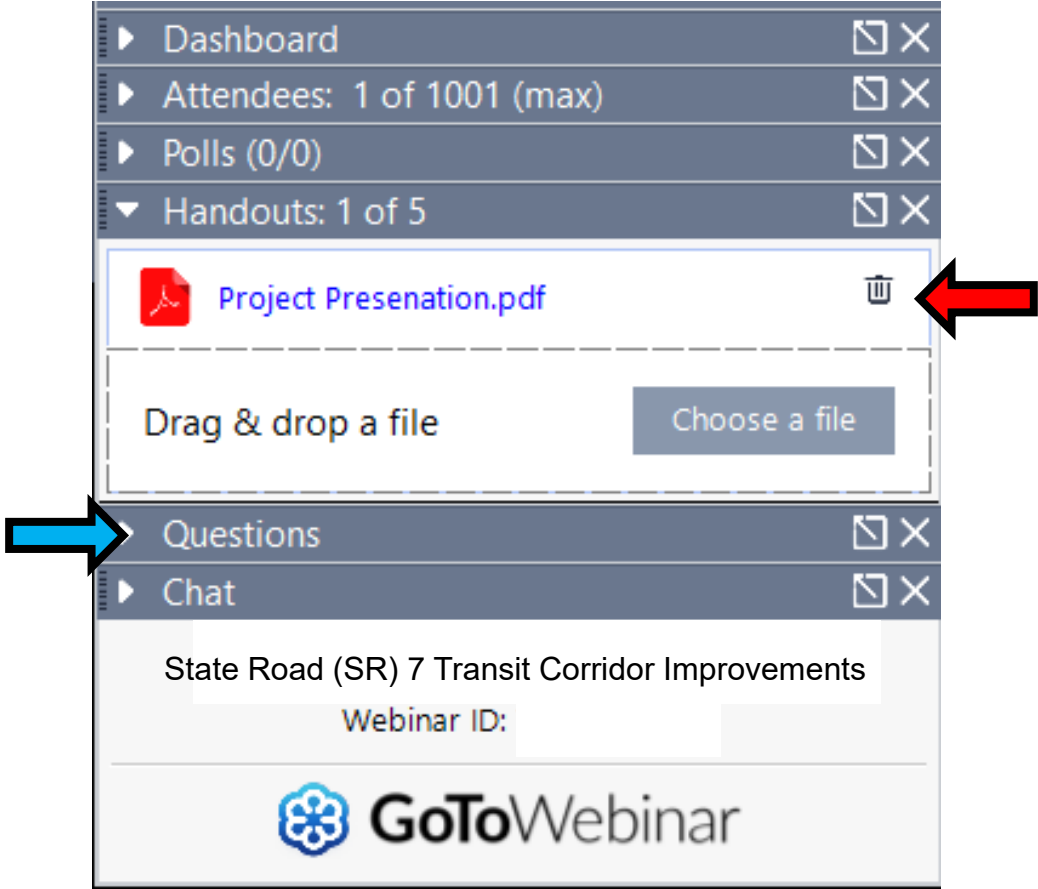
Copy of Meeting Presentation

(requested or downloaded prior
to meeting)

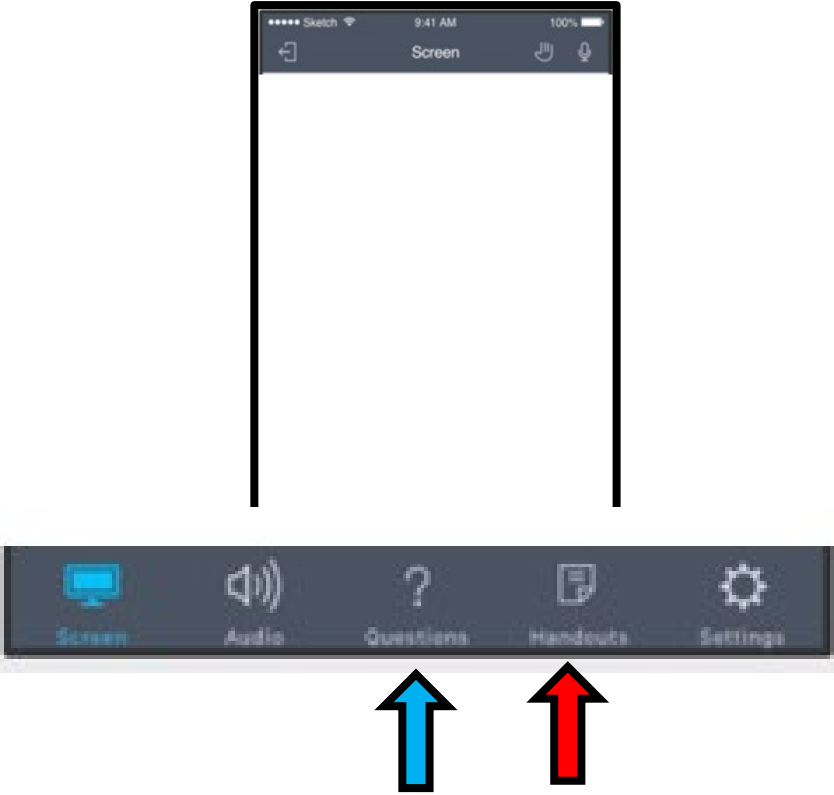
**Presenter will say
slide number being
shown**

https://www.d4fdot.com/bcfdot/sr_7_transit_corridor_improvement_group_6.asp

GoToWebinar Control Panel



Mobile



To Report a Technical Issue...



Type a message in
the question box on
GoToWebinar
control panel




Send an email to
ysoca@marlinengineering.com



Call
954 932 0910


About Your Comments and Questions



All comments and questions are part of the **public meeting record**



Please **submit your comments and questions** by **April 22, 2023**



This presentation is **posted on the project's web page**

https://www.d4fdot.com/bcfdo/t/sr_7_transit_corridor_improvement_group_6.asp

Questions?

During Meeting



Type your comments or
questions in
Question Box

After Meeting

Robert Lopes, PE
Florida Department of Transportation
3400 West Commercial Boulevard
Fort Lauderdale, FL 33309

(954) 777-4425

Robert.Lopes@dot.state.fl.us

Please submit your questions/comments by April 14, 2023

https://www.d4fdot.com/bcfdot/sr_7_transit_corridor_improvement_group_6.asp

Title VI Compliance

The proposed project is being developed in accordance with the Civil Rights Act of 1964. Under Title VI of the Civil Rights Act, public participation is solicited without regard to race, color, national origin, age, sex, religion, disability or family status. To express concern(s) relative to the Department's compliance with Title VI, please contact the following:

Sharon SinghHagyan

District 4 Title VI Coordinator

3400 West Commercial Boulevard

Fort Lauderdale, FL 33309

(954) 777-4190

Toll Free: (866) 336-8435, ext. 4190

Sharon.SinghHagyan@dot.state.fl.us

Stefan Kulakowski

Statewide Title VI Coordinator

605 Suwannee Street, MS 65


Tallahassee, Florida 32399-0450

(850) 414-4742 Toll Free: (866) 374-3368, ext. 4742

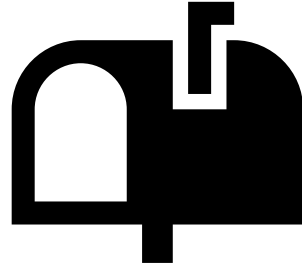
Stefan.kulakowski@dot.state.fl.us

All inquiries or concerns will be handled according to FDOT procedure and in a prompt and courteous manner.

Public Notice




Florida Administrative Register



Property owner/tenant letters



Email to project contacts list



Social media

https://www.d4fdot.com/bcfdot/sr_7_transit_corridor_improvement_group_6.asp

Who is the Broward MPO?

- A federally chartered entity responsible for transportation decision making in the Broward region
 - Influence the expenditure of federal and state transportation funds at the regional level
 - MPO Board
 - 31 municipalities
 - Broward County
 - Broward County School Board
 - South Florida Regional Transportation Authority (Tri-Rail)
 - Develop plans, conduct studies, establish initiatives and programs
-

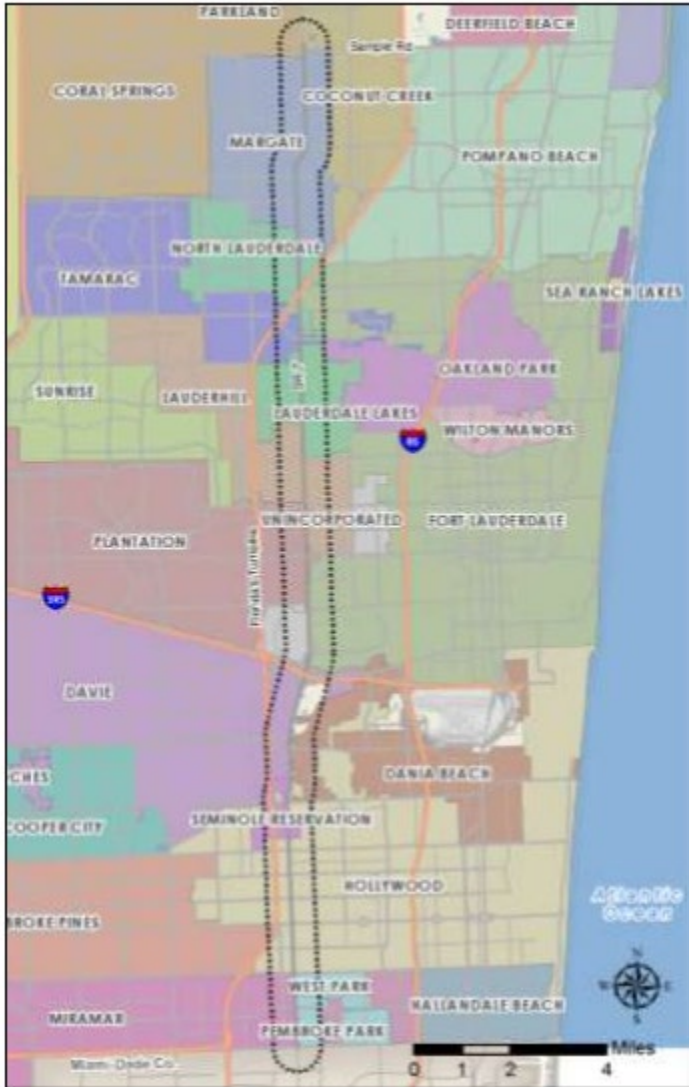
Our Mission:

To collaboratively plan, prioritize, and fund the delivery of diverse transportation options.

Our Vision:

Our work will have measurable positive impact by ensuring transportation projects are well selected, funded, and delivered


SR-7 Multimodal Improvements Corridor Study



- Study was completed and adopted by MPO Board in July 2016.
- The study area is a mile wide corridor centered on SR-7 that runs from just south of the Miami-Dade County Line to north of Sample Road.
- The following goals were identified:
 - Improve safety for all users
 - Continue to improve transit service within the SR 7 corridor.
 - Invest in transportation solutions that are cost effective
 - Encourage land use and urban form to support multimodal transportation options
 - Reduce automobile traffic congestion without adversely impacting the mobility and/or
 - safety of cyclists, pedestrians, and transit users
- 8 groups of projects have moved to implementation

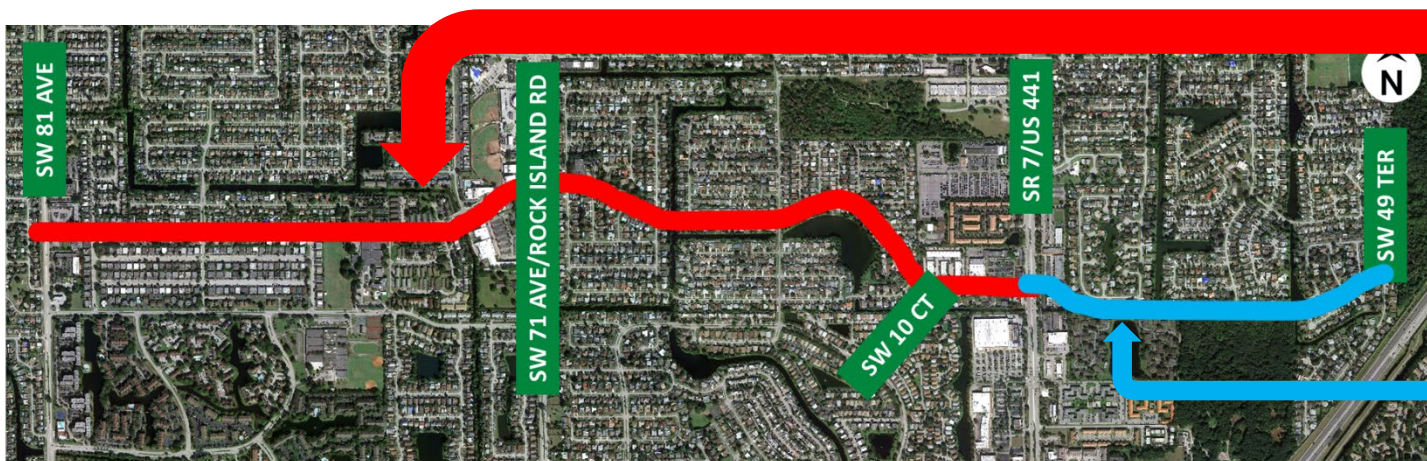
Project Background

- Broward MPO has established State Road 7 a High Priority transit corridor.
- Kimberly Blvd, SW 11th Street and Dr. Martin Luther King Blvd. were identified as corridors that could be improved to provide additional connectivity for non-vehicle users (pedestrians and cyclist) as part of Group 6.
- Partnership between Cities, FDOT, and BMPO to provide additional mobility options.



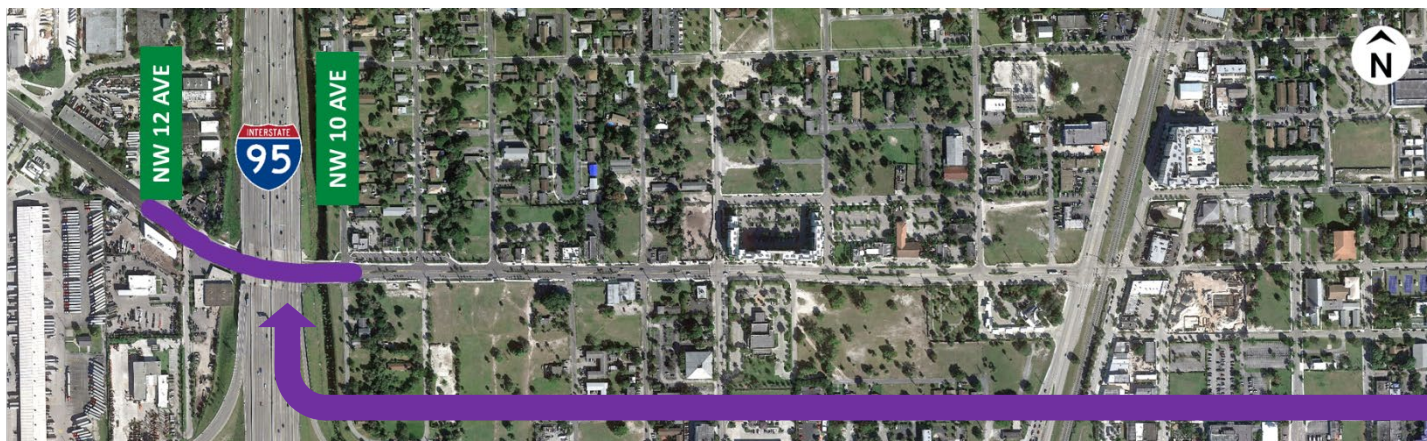
Project Overview

SR 7/US 441 Kimberly Blvd. / SW 11th Street/ Martin Luther King Jr. Boulevard



LEGEND

- Kimberly Blvd
- SW 11 ST



LEGEND

- Hammondville Rd/MLK Blvd

Segment	Improvements
Kimberly Boulevard (from SW 81st Avenue to SR-7)	<ul style="list-style-type: none"> construct bike lanes by eliminating a traffic lane.
SW 11TH Street (from NW 49th Avenue to SR 7)	<ul style="list-style-type: none"> fill in sidewalk gaps and add speed humps at four locations.
Martin Luther King Jr. Boulevard (from NW 49th Avenue to SR 7)	<ul style="list-style-type: none"> widening of the road to accommodate 7' buffered bike lanes on both sides.



Proposed Improvements

State Road (SR) 7 Transit Corridor Improvements

Kimberly Boulevard - City of North Lauderdale From SW 81st Avenue to SR 7

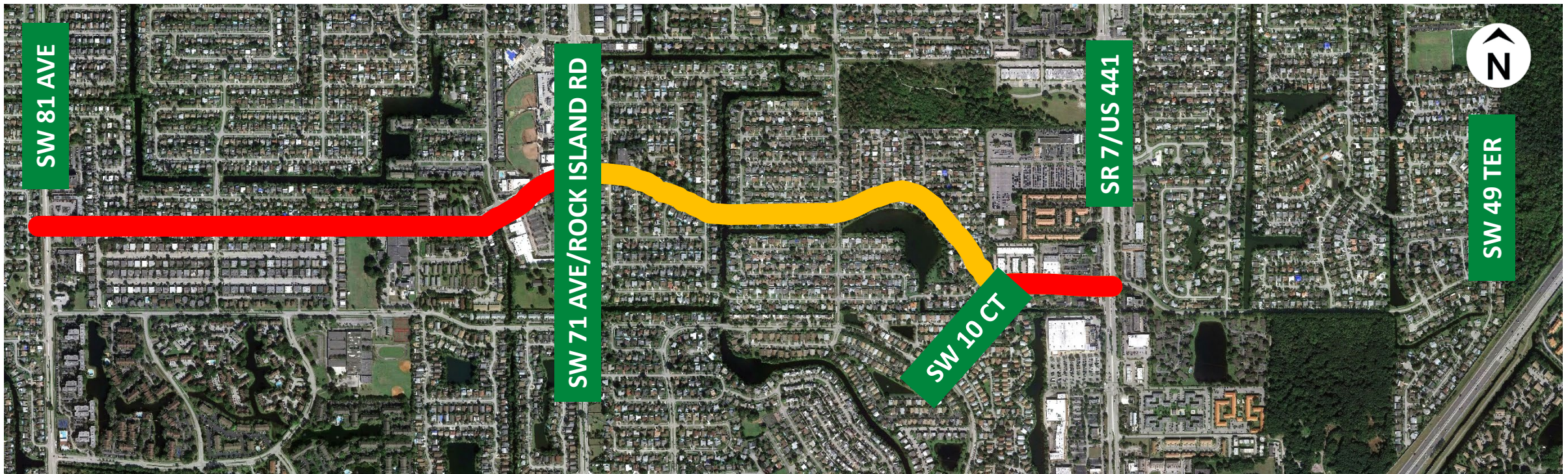
Proposed Improvements:

- Continuation of project from Rock Island to SR 7.
- Installation of bike lanes by repurposing a traffic lane.
- Upgrade the existing sidewalks and ramps as needed to meet ADA requirements.
- Existing speed humps will be maintained.



State Road (SR) 7 Transit Corridor Improvements

Kimberly Boulevard - City of North Lauderdale From NW 49th Avenue to SR 7

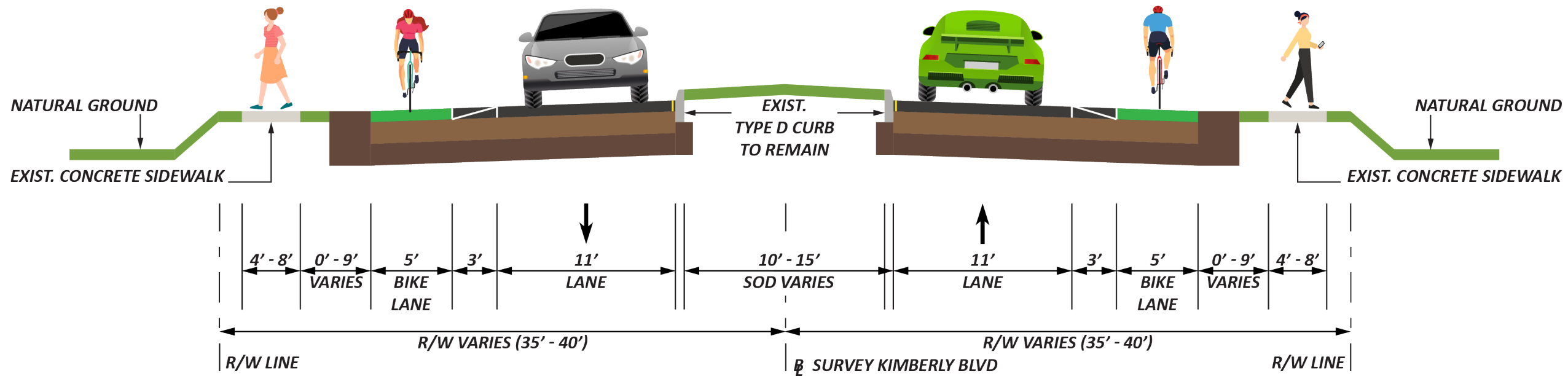


LEGEND

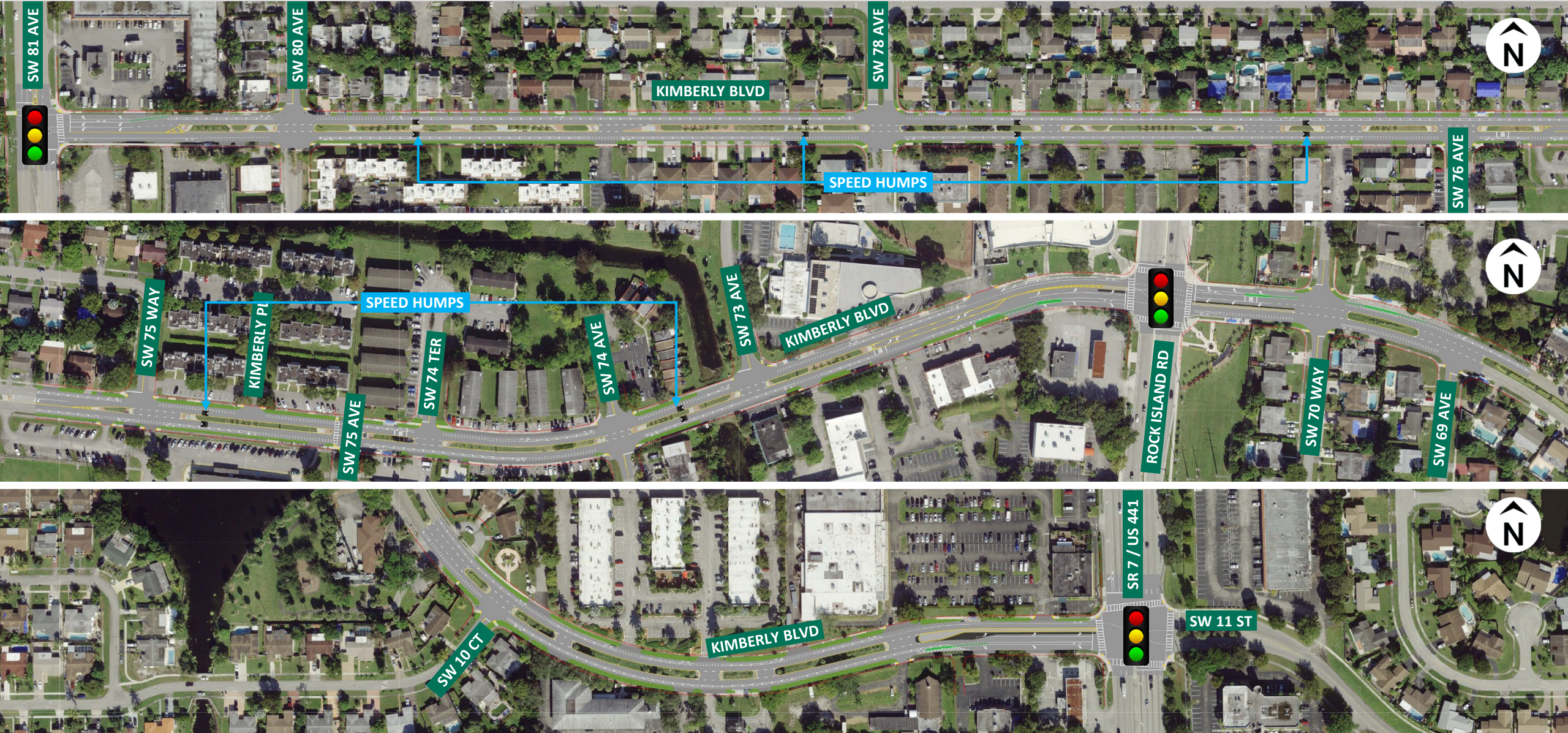
- FDOT Project
- City of North Lauderdale Project

Kimberly Blvd. Proposed Typical Section

North Lauderdale
(From SW 81ST Avenue to SR 7/US 441)



Kimberly Blvd



State Road (SR) 7 Transit Corridor Improvements

SW 11th Street - City of Margate *From SR 7 TO SW 49th Terrace*

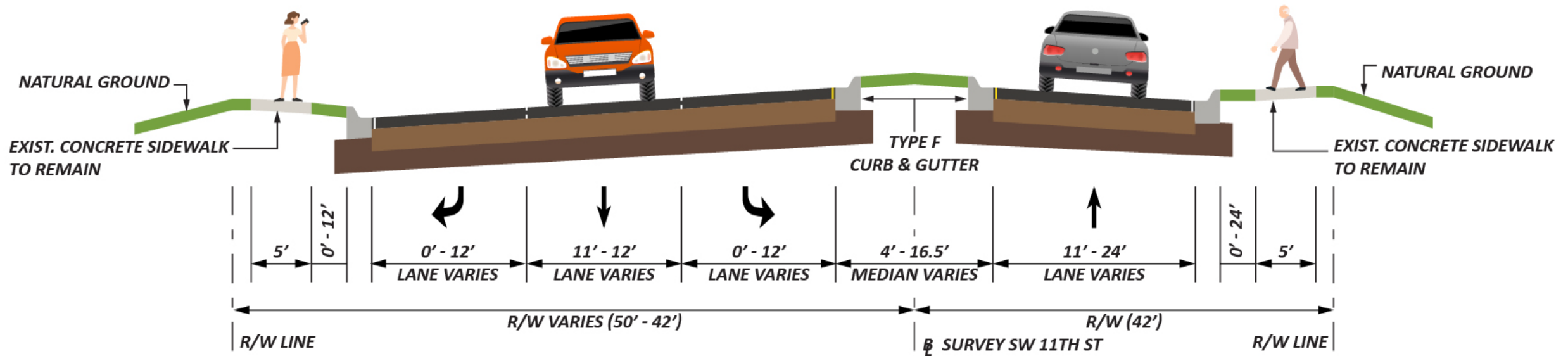
Proposed Improvements:

- Construction of the missing sidewalks from east of SW 55th Avenue to the west of 50th Ave.
- Upgrade the existing sidewalks and ramps as needed to meet ADA requirements.
- Roadway widening at the intersection of SR-7/US-441 to extend the left turn lane storage area
- Traffic calming speed humps will be added.



SW 11TH Street Proposed Typical Section 1

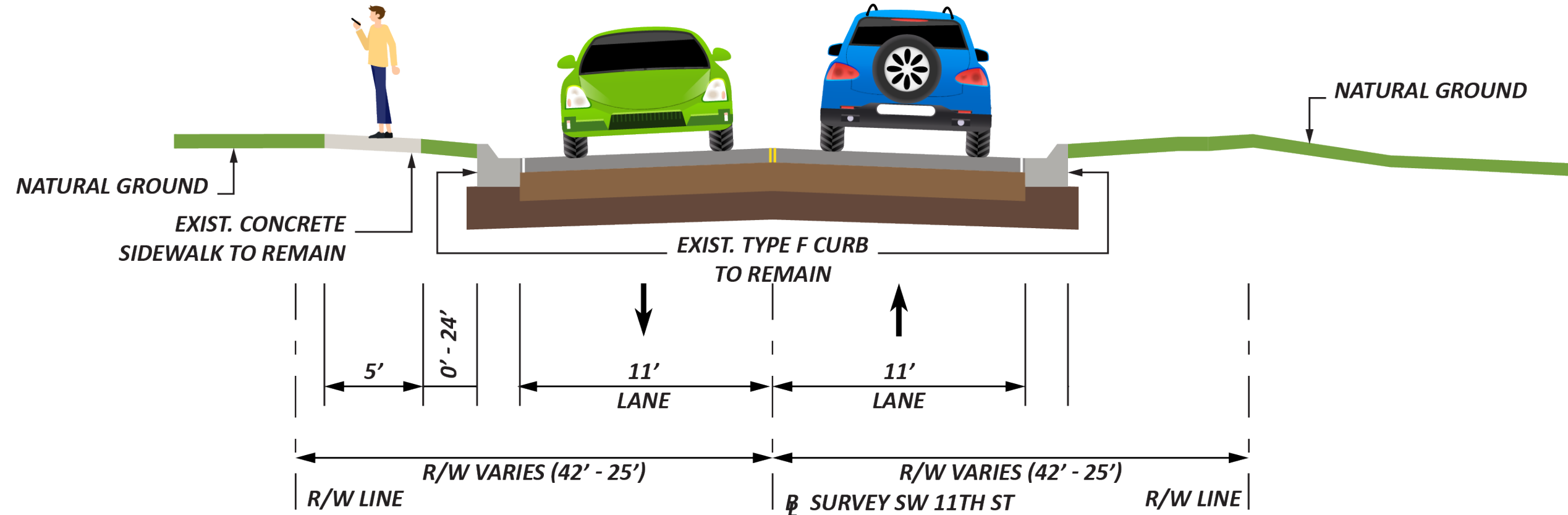
City of Margate
(From SR 7 / US 441 to West of SW 55th Ave)



SW 11TH Street Proposed Typical Section 2

City of Margate

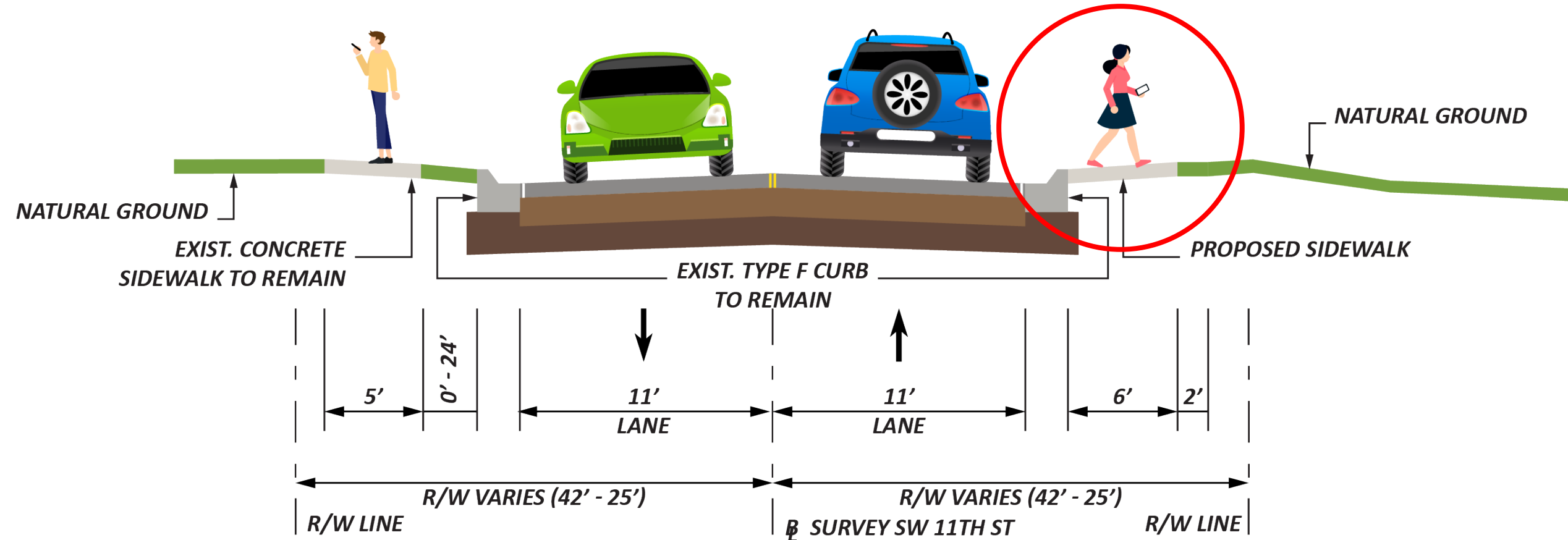
(From East of SW 55th Ave to West of SW 50th Ave)



SW 11TH Street Proposed Typical Section 2

City of Margate

(From East of SW 55th Ave to West of SW 50th Ave)



SW 11TH Street



State Road (SR) 7 Transit Corridor Improvements

Dr. Martin Luther King Jr. Boulevard - City of Pompano Beach
From NW 12th Avenue to NW 10th Avenue

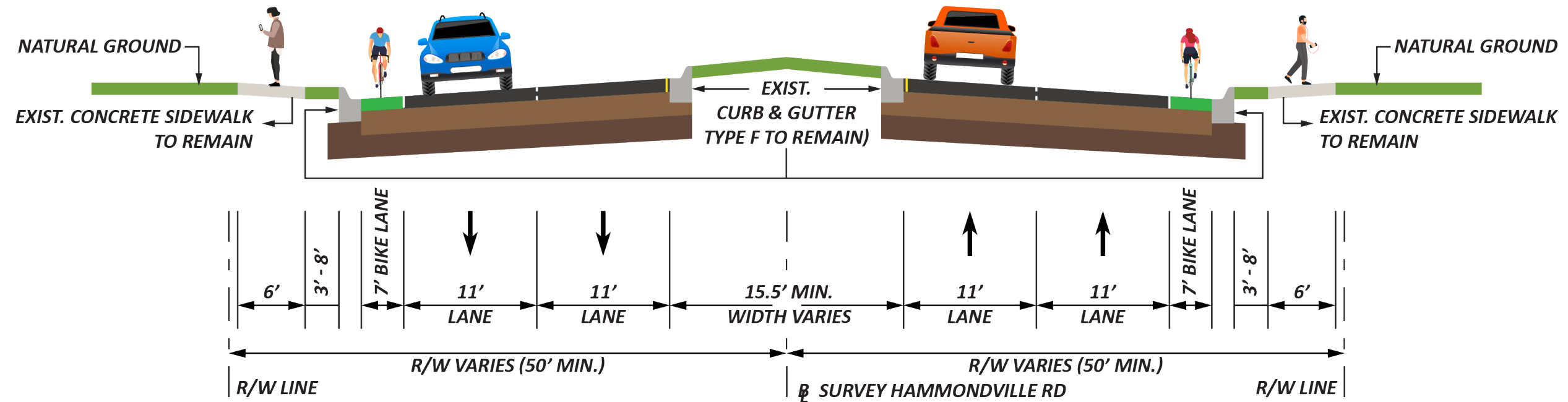
Proposed Improvements:

- Roadway widening to install bicycle lanes.
- Upgrade the existing sidewalks and ramps as needed to meet ADA requirements.
- Drainage modifications to accommodate the bicycle lanes.
- Installation of pedestrian lighting under the I-95 bridge.



Dr. Martin Luther King Jr. Boulevard Proposed Typical Section

City of Pompano Beach
(From NW 12TH Ave. to NW 10th Ave.)



Dr. Martin Luther King Jr. Blvd

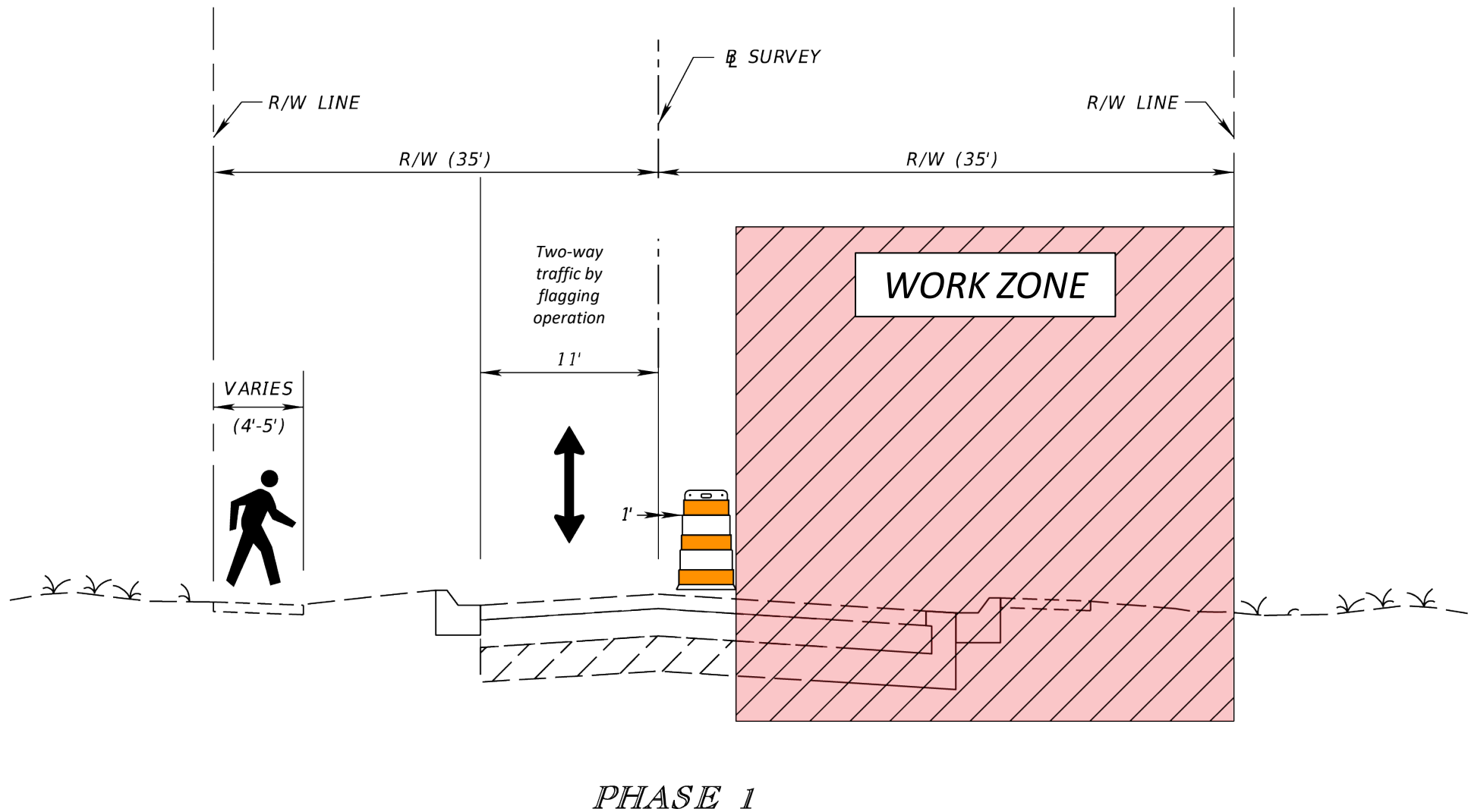


Maintenance of Traffic

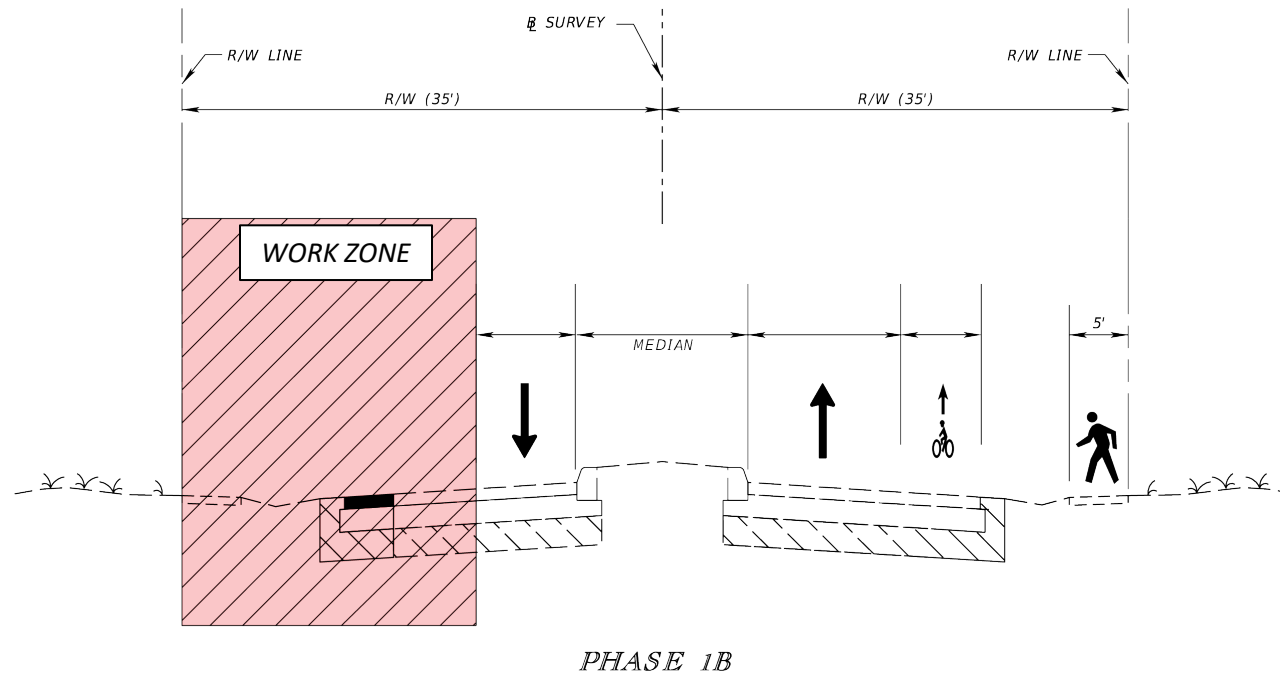
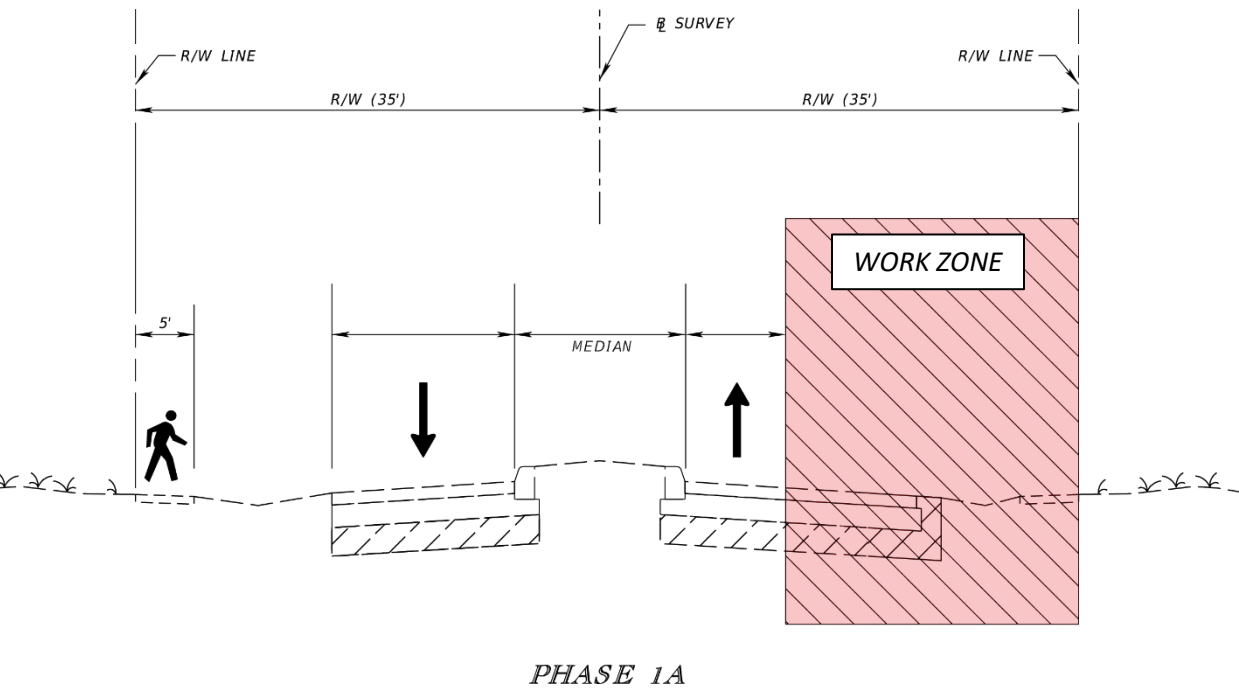
- Work will be scheduled in phases to reduce effects of construction on the community
- Temporary lane closures will take place during non-peak hours
- Access to businesses and private properties will be maintained at all times during construction



Maintenance of Traffic



Maintenance of Traffic



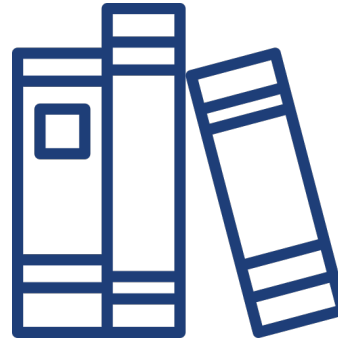
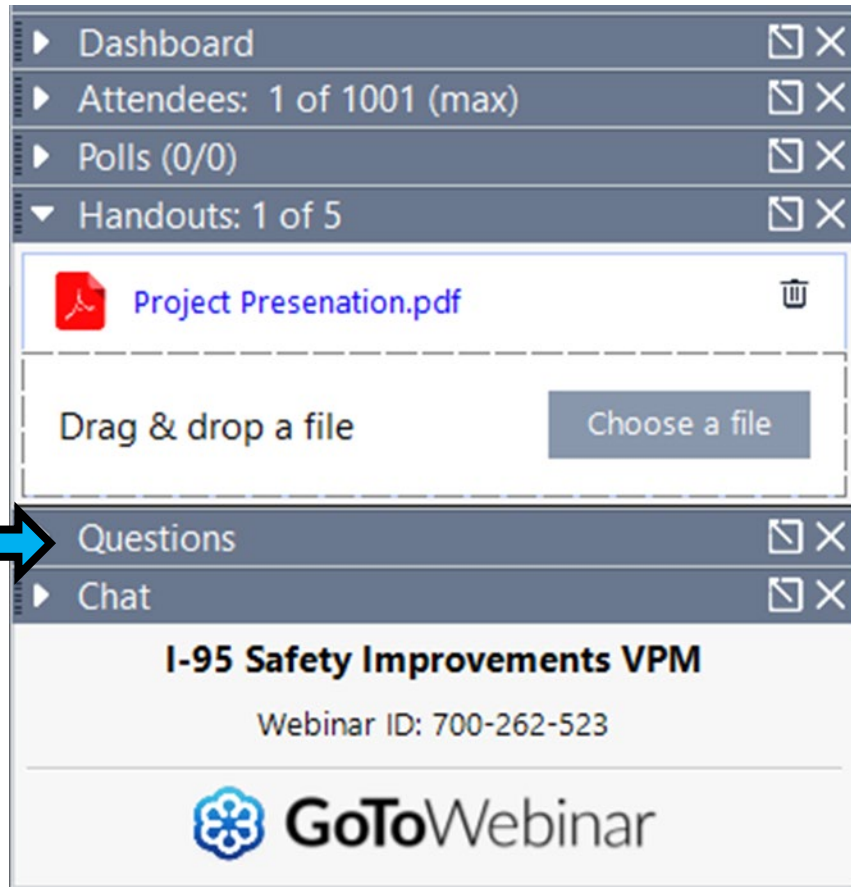
Project Schedule and Cost

- Estimated Construction Start: **Fall 2024**
- Estimated Completion: **Spring 2025**
- Estimated Construction Cost: **\$4.5 Million**




Comments/Questions

Please submit your comments by April 22, 2023



All comments and questions are part of the **Public Record**.



All registrants will receive a link to the **meeting recording**.

https://www.d4fdot.com/bcfdot/sr_7_transit_corridor_improvement_group_6.asp

In-Person Workshops

KIMBERLY BOULEVARD / SW 11 STREET

Wednesday, April 5, 2023

5:00 p.m. to 7:00 p.m.

North Lauderdale Saraniero Branch Library

6901 Kimberly Boulevard, North Lauderdale, FL 33068

DR. MARTIN LUTHER KING Jr. BOULEVARD

Wednesday, April 12, 2023

4:00 p.m. to 6:00 p.m.

Pompano Beach Branch Library

50 W Atlantic Boulevard, Pompano Beach, FL 33060

Contact Information

If you have additional questions, please contact Robert Lopes, P.E.
FDOT Project Manager at:

Robert.lopes@dot.state.fl.us



3400 West Commercial Boulevard
Fort Lauderdale, FL 33309



(954) 777-4425 or
Toll Free: (866) 336-8435; Ext. 4425



https://www.d4fdot.com/bcfdot/sr_7_transit_corridor_improvement_group_6.asp

Safe Mobility For Life



THANK YOU