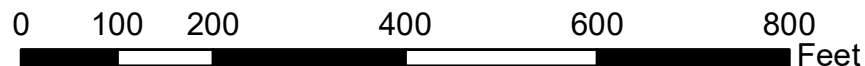


Disclaimer:

The City of Margate provides these maps and information for your personal use "as is." This information is derived from multiple sources which may, in part, not be current, be outside the control of the City of Margate, and may be of dubious accuracy. The areas depicted by these maps are approximate, and are not necessarily accurate to surveying or engineering standards. The City of Margate makes no warranty or guarantee as to the content, accuracy, timeliness, or completeness of any of the data provided, and assumes no legal responsibility for the information contained on this map. Please notify the GIS staff of any discrepancies by contacting the Department of Environmental and Engineering Services at (954) 972-0828.

Map Key



ATTACHMENT B PG. 1

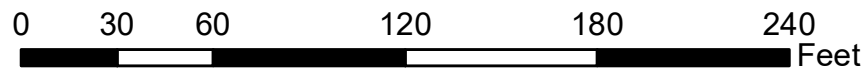




Disclaimer:

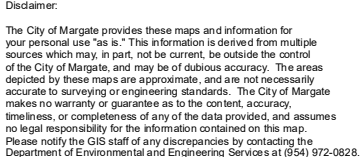
The City of Margate provides these maps and information for your personal use "as is." This information is derived from multiple sources which may, in part, not be current, be outside the control of the City of Margate, and may be of dubious accuracy. The areas depicted by these maps are approximate, and are not necessarily accurate to surveying or engineering standards. The City of Margate makes no warranty or guarantee as to the content, accuracy, timeliness, or completeness of any of the data provided, and assumes no legal responsibility for the information contained on this map. Please notify the GIS staff of any discrepancies by contacting the Department of Environmental and Engineering Services at (954) 972-0828.

Figure 1



ATTACHMENT B PG. 2





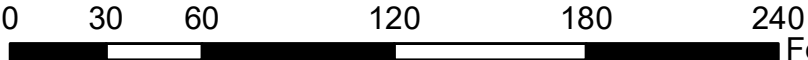
0 20 40 80 120 160 Feet



Disclaimer:

The City of Margate provides these maps and information for your personal use "as is." This information is derived from multiple sources which may, in part, not be current, be outside the control of the City of Margate, and may be of dubious accuracy. The areas depicted by these maps are approximate, and are not necessarily accurate to surveying or engineering standards. The City of Margate makes no warranty or guarantee as to the content, accuracy, timeliness, or completeness of any of the data provided, and assumes no legal responsibility for the information contained on this map. Please notify the GIS staff of any discrepancies by contacting the Department of Environmental and Engineering Services at (954) 972-0828.

Figure 3



Feet **ATTACHMENT B PG. 4**

